A photograph of a war-torn city, likely Gaza, showing extensive rubble and damaged buildings in the background. In the foreground, a group of people, including women and children, are walking along a dirt path. Some are carrying bags and belongings, suggesting they are displaced. The scene is set in a dusty, desolate environment under a clear sky.

Le migrazioni forzate: lingue e identità a Gaza

- Linguistica migratoria
- Barbara Turchetta

ecosistema

- Una comunità di organismi plurimi, nel costante divenire di un processo vitale in un dato ambiente

Assenza di equilibrio nell'ecosistema antropizzato

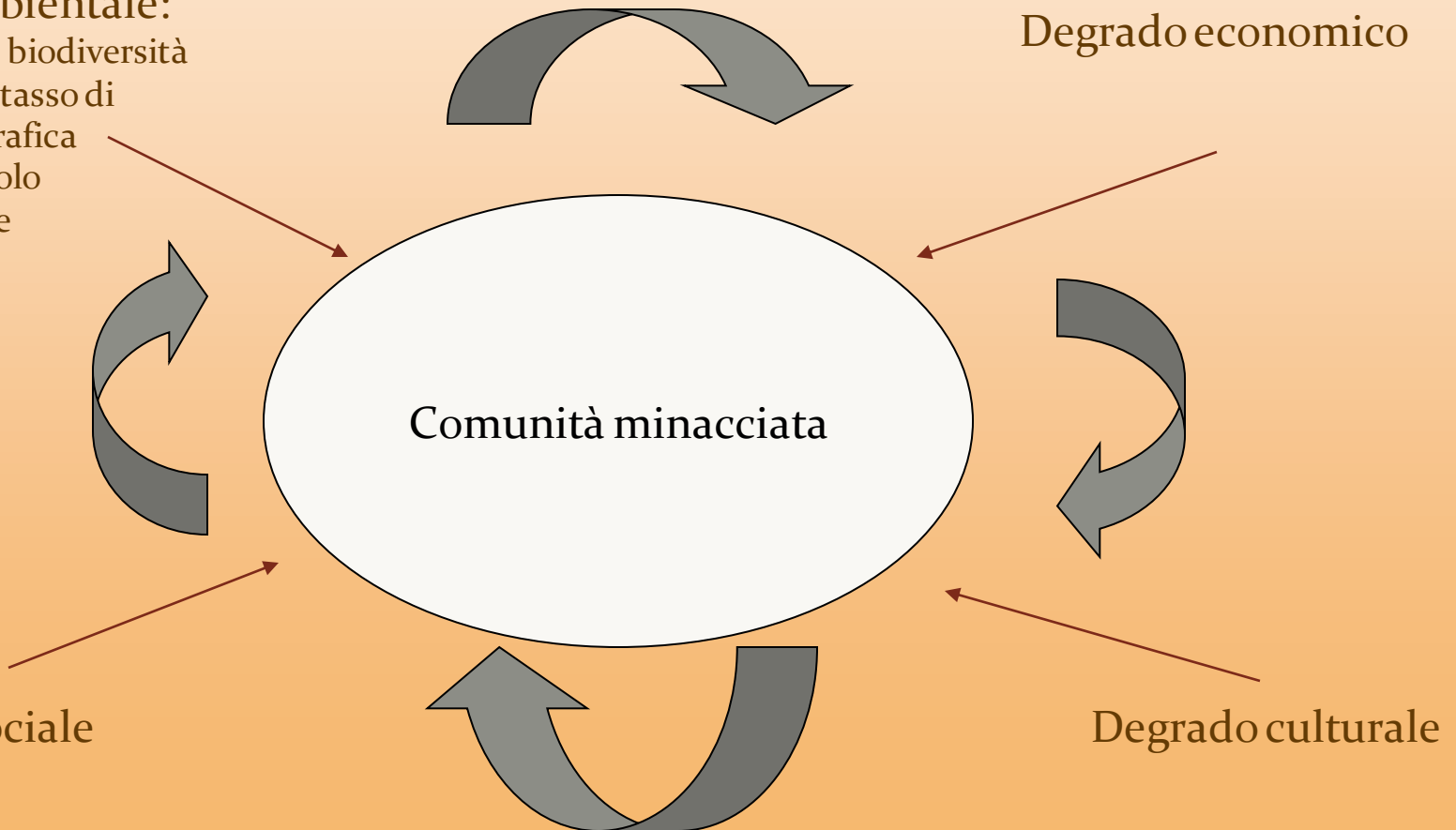
Degrado ambientale:
Riduzione della biodiversità
Alterazione del tasso di crescita demografica
Erosione del suolo
Desertificazione
deforestazione

Degrado sociale

Comunità minacciata

Degrado economico

Degrado culturale



**Carta 1a
IL MANDATO BRITANNICO
IN PALESTINA**



**Carta 1b
PIANO ONU 1947**



**Carta 1c
ISRAELE NEL 1949**





1917



1946



1947



1948-1949



1956



2012

EAST JERUSALEM

The Al-Aqsa Mosque

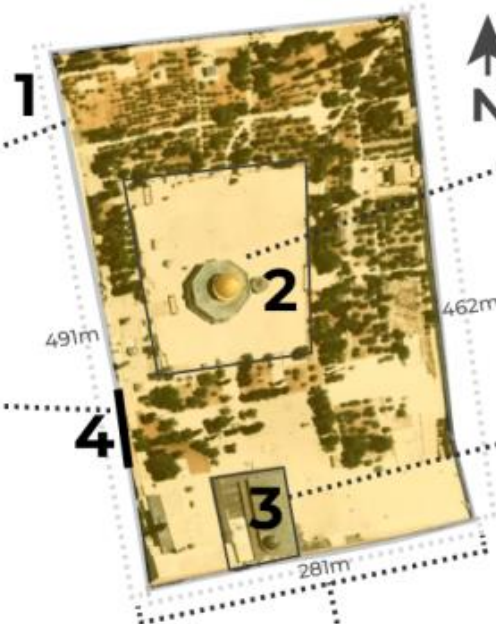
The Al-Aqsa Mosque compound is located in occupied East Jerusalem. The 14-hectare (35-acre) compound houses al-Qibli Mosque and the Dome of the Rock.

Gerusalemme:
1 città 3
religioni

Al-Aqsa Mosque compound



Wailing Wall



Dome of the Rock



Al-Qibli Mosque



Source: Al Jazeera



@AJLabs ALJAZEERA

Lingue e culture in Palestina


- Beduini: arabo L1 varietà beduina conservativa. In alcuni casi L2 inglese
- Palestinesi: arabo L1 varietà palestinese e varietà standard
- Israeliani: ebraico L1 maggioranza, minoranze di altre lingue (russo, ungherese, geez, tigrino, polacco, ecc.); L2 inglese soprattutto per la popolazione giovane



Source: Ocha

Gaza: 16 years of living under blockade

Israel's land, air and sea blockade has trapped more than two million people inside the Gaza Strip since 2007. No portion of Gaza's society or economy has been left untouched.

 **Population**
2.3m

 **Area**
365 km²

Unemployment rate
45%

Food insecure households
64%

One of the most densely populated areas in the world

Among the highest in the world

Especially affecting rural households

Israel has launched five military assaults on Gaza

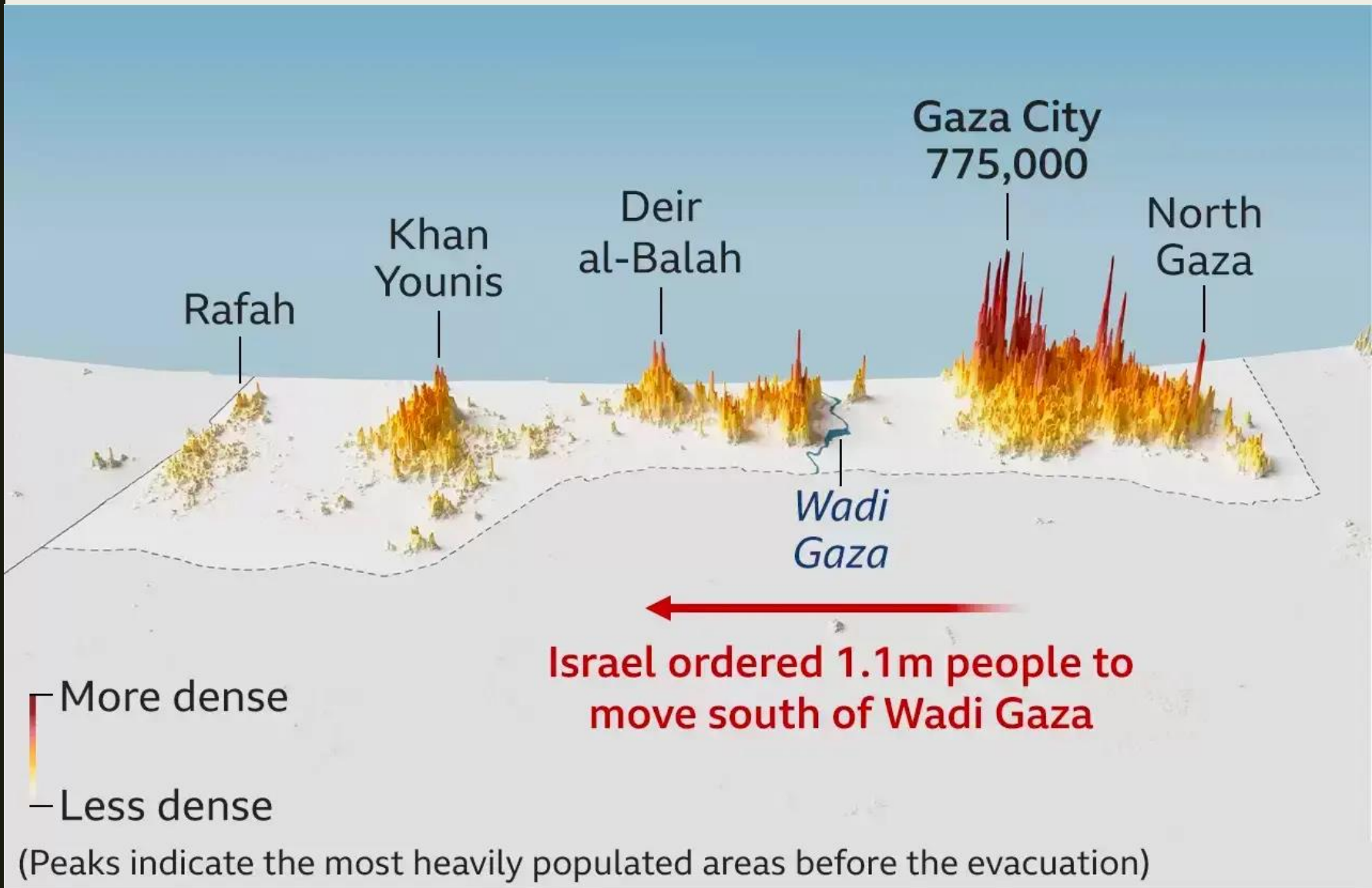
- 1 2008-09**
Lasted 23 days
- 2 2012**
Lasted 8 days
- 3 2014**
Lasted 50 days
- 4 2021**
Lasted 11 days
- 5 2023**
October 7 - ongoing



■ La situazione nella settimana del 13 dicembre 2023




Source: IDF, ISW 13 Dec 2023



Source: European Commission GHSL, Ocha

- **7 Oct:** Hamas attack on Israel
- **8 Oct:** 123,538 people displaced in Gaza
- **12 Oct:** 423,378 people displaced
- **13 Oct:** Israel orders evacuation
- **16 Oct:** 1 million people displaced
- **4 Dec:** 1.9 million since 7 October

1.9 million people displaced



Gaza population 2.2 million

Gaza beach now Israeli military stronghold

August 2022



November 2023



Image credits: Getty, IDF

■ Damaged areas as of 11 December



Source: Damage analysis of Copernicus Sentinel-1 satellite data by Corey Scher of CUNY Graduate Center and Jamon Van Den Hoek of Oregon State University, UN Ocha, OpenStreetMap, European Commission GHSL



HOSTILITIES IN THE GAZA STRIP AND ISRAEL - REPORTED IMPACT

18 December 2023 at 23:59

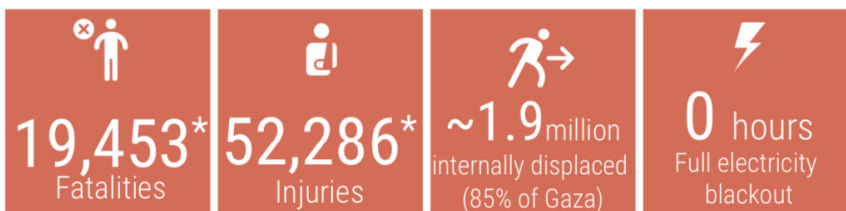
DAY 72

OVERVIEW

The snapshot provides a comprehensive overview of the ongoing humanitarian crisis in Gaza as of 18 December 2023, including casualties, particularly among women and children.

Significant damage has been inflicted upon critical infrastructure and essential services, affecting people's ability to maintain their dignity and basic living standards.

This snapshot highlights reported figures on the impact of hostilities on people in Gaza, where a major humanitarian crisis has unfolded.



*Sources: MoH Gaza

DAMAGE*



- Over **60%** of Gaza's housing units reportedly destroyed or damaged
- **352** education facilities reportedly damaged
- **11** bakeries reportedly destroyed
- **22** hospitals and **52** health care centres out of service
- **102** ambulances damaged
- **20** WASH facilities damaged
- At least **3** churches and **112** mosques damaged

*GMO as of 15 Dec.

BASIC SERVICES AND LIVELIHOODS



FOOD SECURITY*

- 44% of households report very severe hunger
- 11% of households report severe hunger
- 31% of households report moderate hunger
- Situation in the north believed to be catastrophic

*Source: WFP survey among IDPs in the southern governorates, 3-12 December



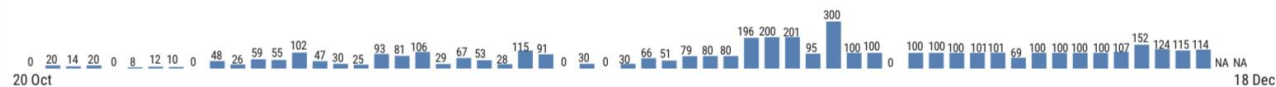
WATER AND SANITATION

- **Two** pipelines coming from Israel supply about 1,100 cubic metres per hour for the south and Middle area.
- **No Access** to clean water in the northern governorates. Fuel shortage impacts: 60 water wells, 2 desalination plants, sewage stations and pumps, wastewater treatment.



INCOMING TRUCKLOADS

500 trucks including fuel pre-crisis average per working day in 2023



4,336 trucks excluding fuel with humanitarian aid entered Gaza since 21 October.



HEALTH

- Hospitals are under heavy strikes.
- The number of functioning hospitals has dropped from **36** to **8**

At high risk

At least **1,000** kidney failure, **>2,000** cancer patients, **130** neonates in incubators

Critical shortages

of drugs, blood products and supplies
(Fuel at the hospitals is being severely rationed)



EDUCATION

625K (100%) Students with no access to education
Over 69% of all school buildings have sustained damage.



HUMANITARIAN OPERATION

- **136** UN staff killed: UNRWA: **135**; WHO: **1**
- At least **300** health workers killed
- **32** Civil Defence killed while on duty
- **96** Journalists killed



MOVEMENT AND ACCESS

- The Kerem Shalom crossing has been open since 17 December for approved goods. All other Israeli crossings are closed.
- The Rafah crossing with Egypt is open for approved goods, and for the movement of some wounded and sick people, and aid workers.
- Access to the sea and to areas near Israel's perimeter fence is restricted.